

Mid Ribble Angling Society



Waters - Fishings

2016-17

Dear Member,

In order for members to maximise their enjoyment of membership of our Society, especially those who travel considerable distances, we have compiled this information booklet on our waters to be used in conjunction with the Society Information Book. It has been produced to try and help members acquaint themselves with our waters, in particular, new members who frequently ask for guidance on particular beats. We have produced detailed maps and provided aerial photographs of the river in low water. The latter, clearly show the shallow and deeper parts of the river.

In addition, we have named many of the pools and streams using long established names, acknowledged club names and new ones. We hope that this will provide additional interest and prompt members to explore and try all the available waters.

The booklet is organised into sections with each section having a map followed by aerial photographs of that section. At the end of each section is a space for notes so that, in time, members can create their own reference/record book.

Useful weblinks

Society website: www.midribble.co.uk

Member section access code 2016-17:

RFCA website: www.ribblefisheriesca.co.uk

Webcam access code:

The E.A. have flow measurements on their website:

River levels: <http://www.environment-agency.gov.uk/homeandleisure/floods/riverlevels/120712.aspx>

There are two on our waters, the direct links to them are:

Jumbles Rocks (on our water):

<http://www.environment-agency.gov.uk/homeandleisure/floods/riverlevels/120712.aspx?stationId=5099>

Hodder Place (on our water):

<http://www.environment-agency.gov.uk/homeandleisure/floods/riverlevels/120712.aspx?stationId=5071>

Lastly, members are reminded that they should display a current car disc to use the access and car parking facilities and should carry their membership documentation when fishing together with the "Anti-poaching Information Cards" supplied by the club to assist in reporting suspicious incidents to the E.A. & the Police E.A.

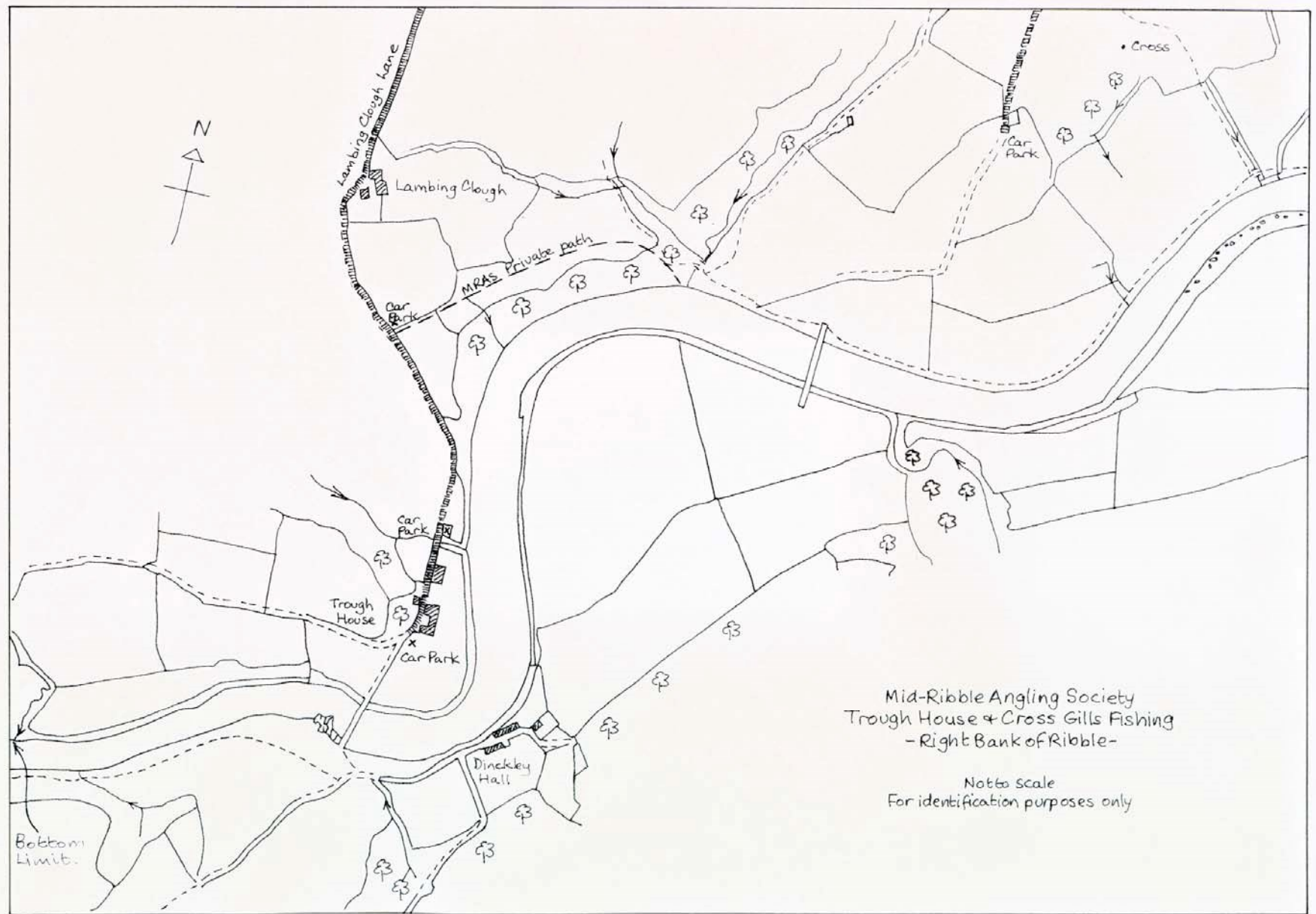
Tight lines to one and all.

J.W.Whitham

River Ribble

Trough House & Cross Gills Beats

Hurst Green

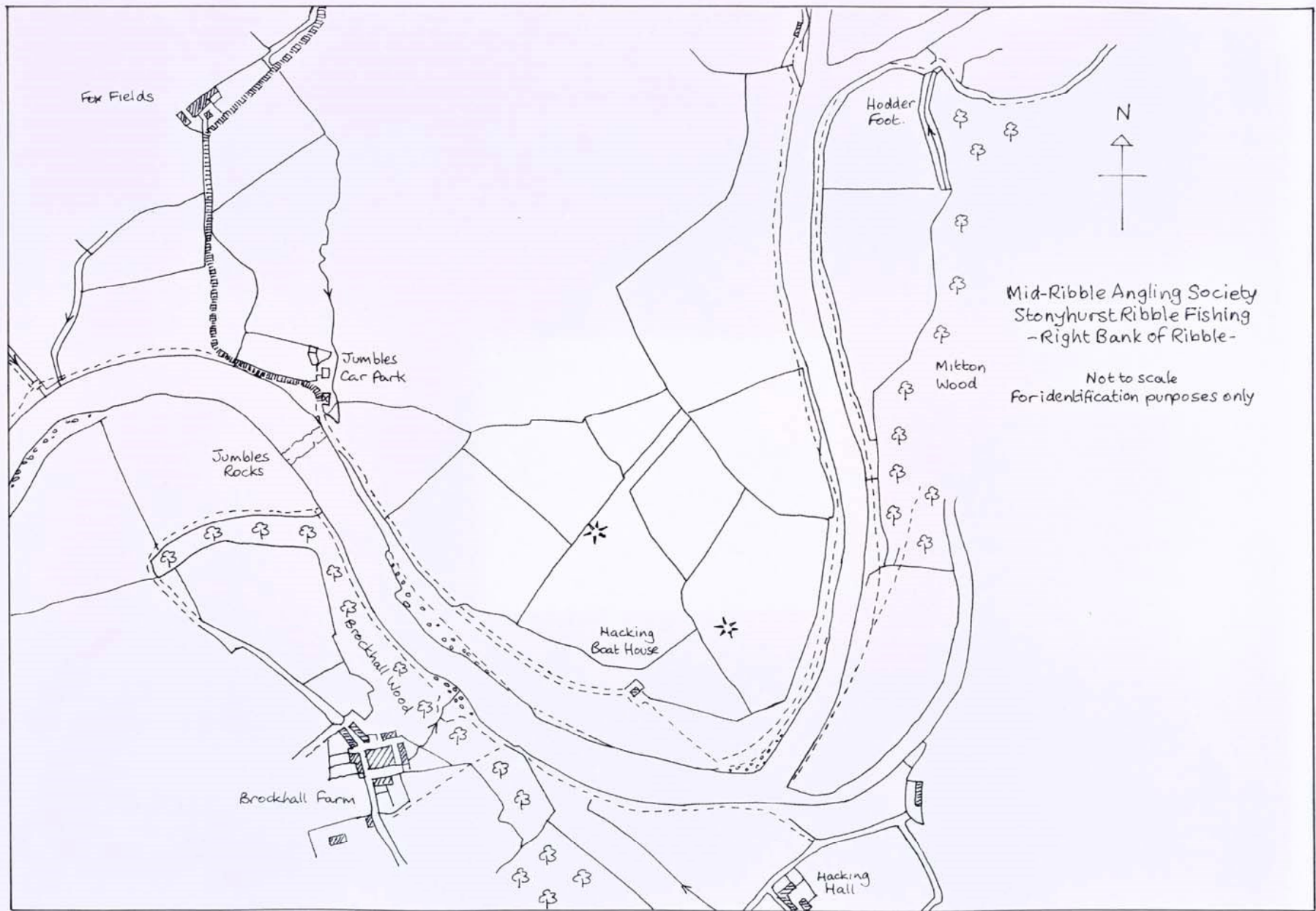




River Ribble

Jumbles to Calder Foot & Calder Foot
to Hodder Foot Beats

Stonyhurst, Hurst Green





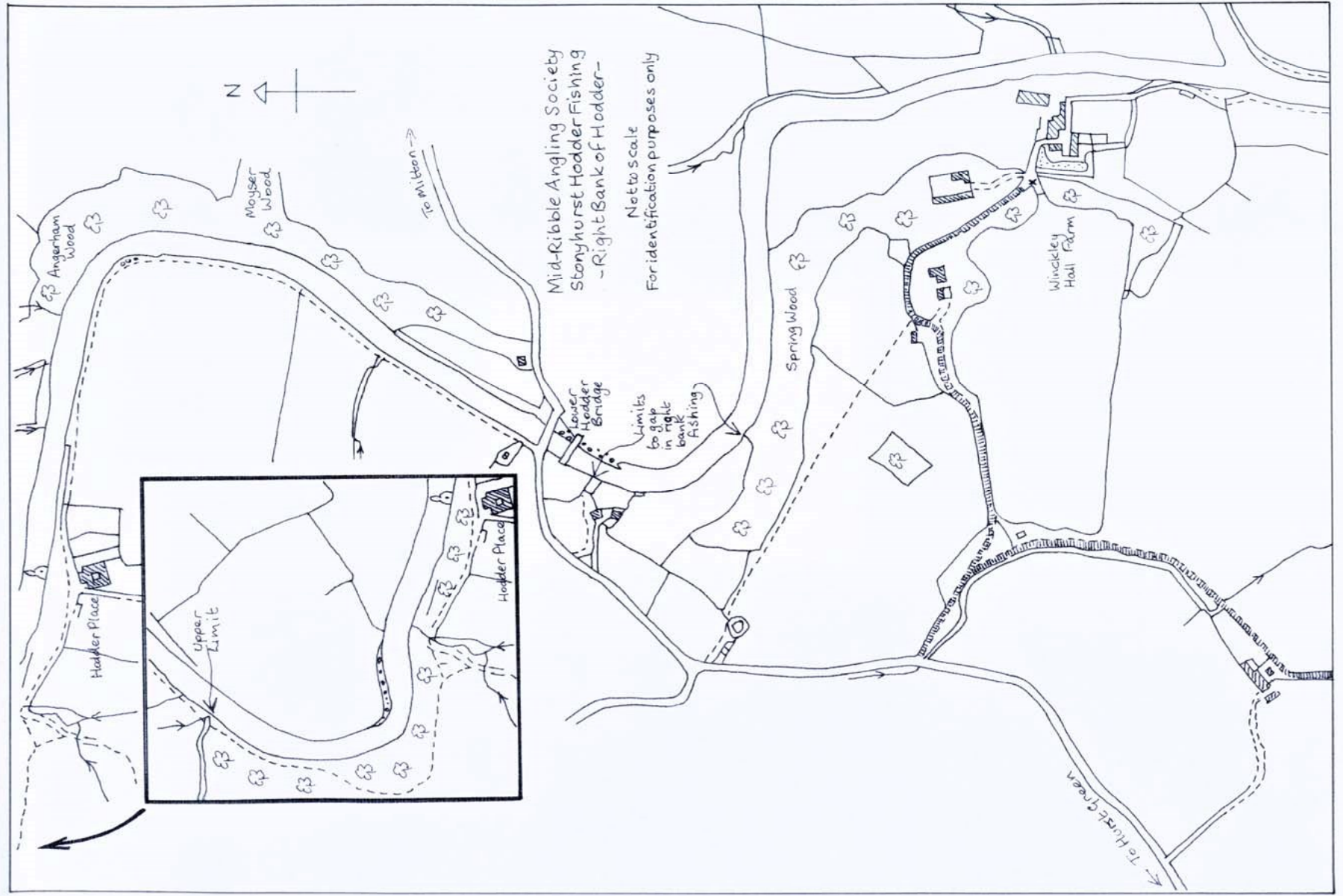


Notes:

River Hodder

Hodder Foot to Weir & Between the
Weirs & Above Top Weir Beats

Stonyhurst, Hurst Green





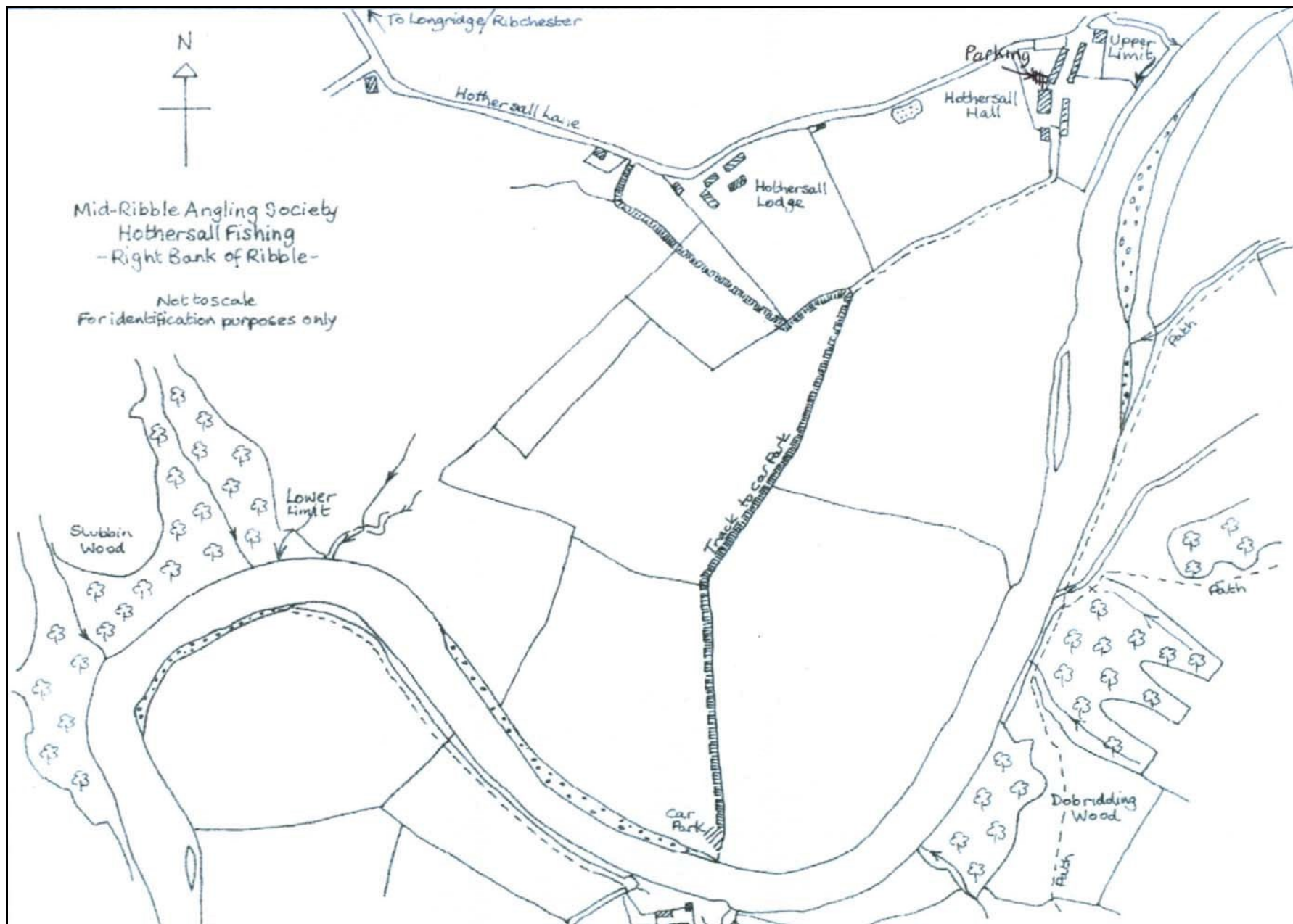




Notes:

River Ribble

Hothersall Hall Beat

Hothersall, Longridge



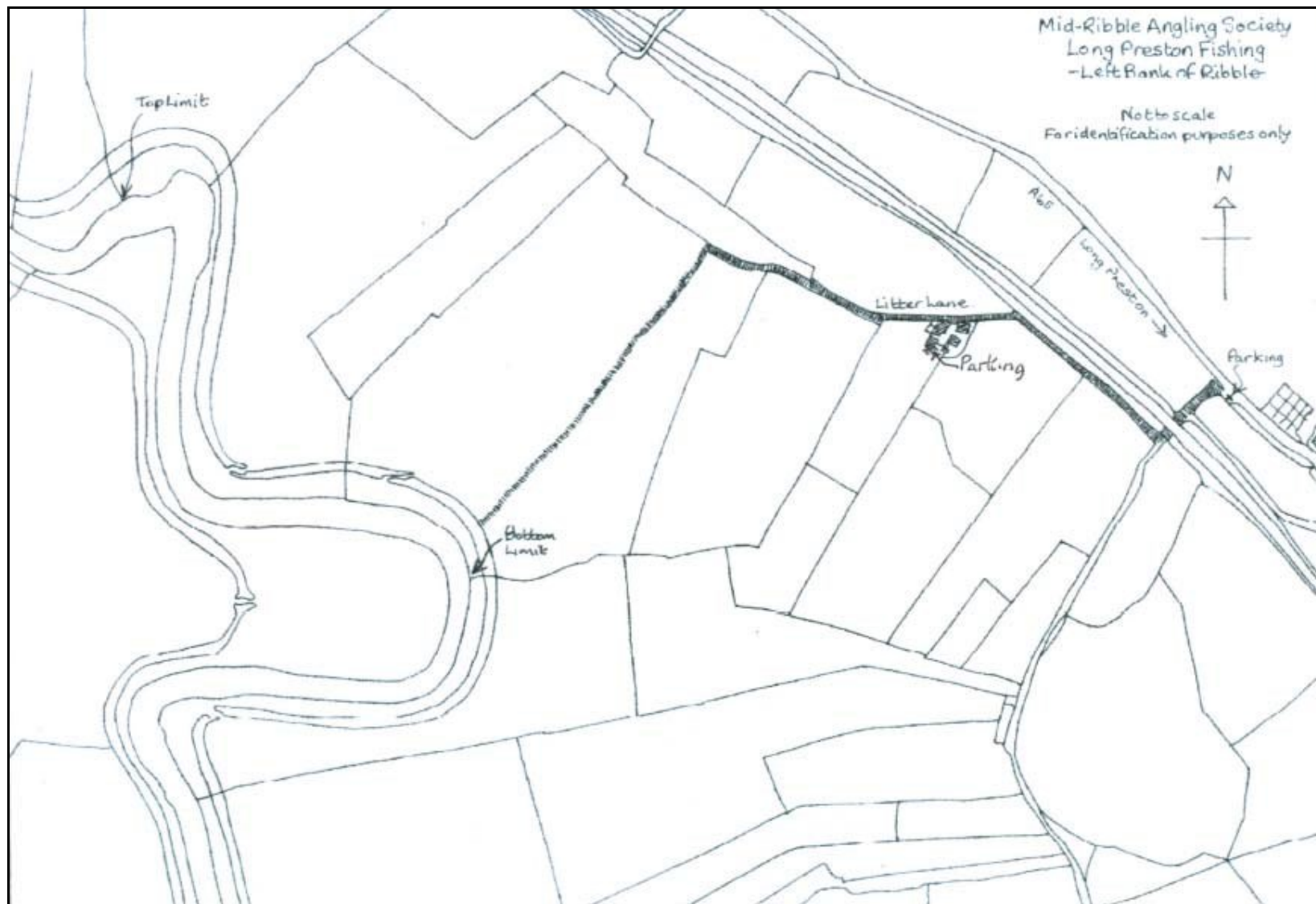


Notes:

River Ribble

Long Preston Beat

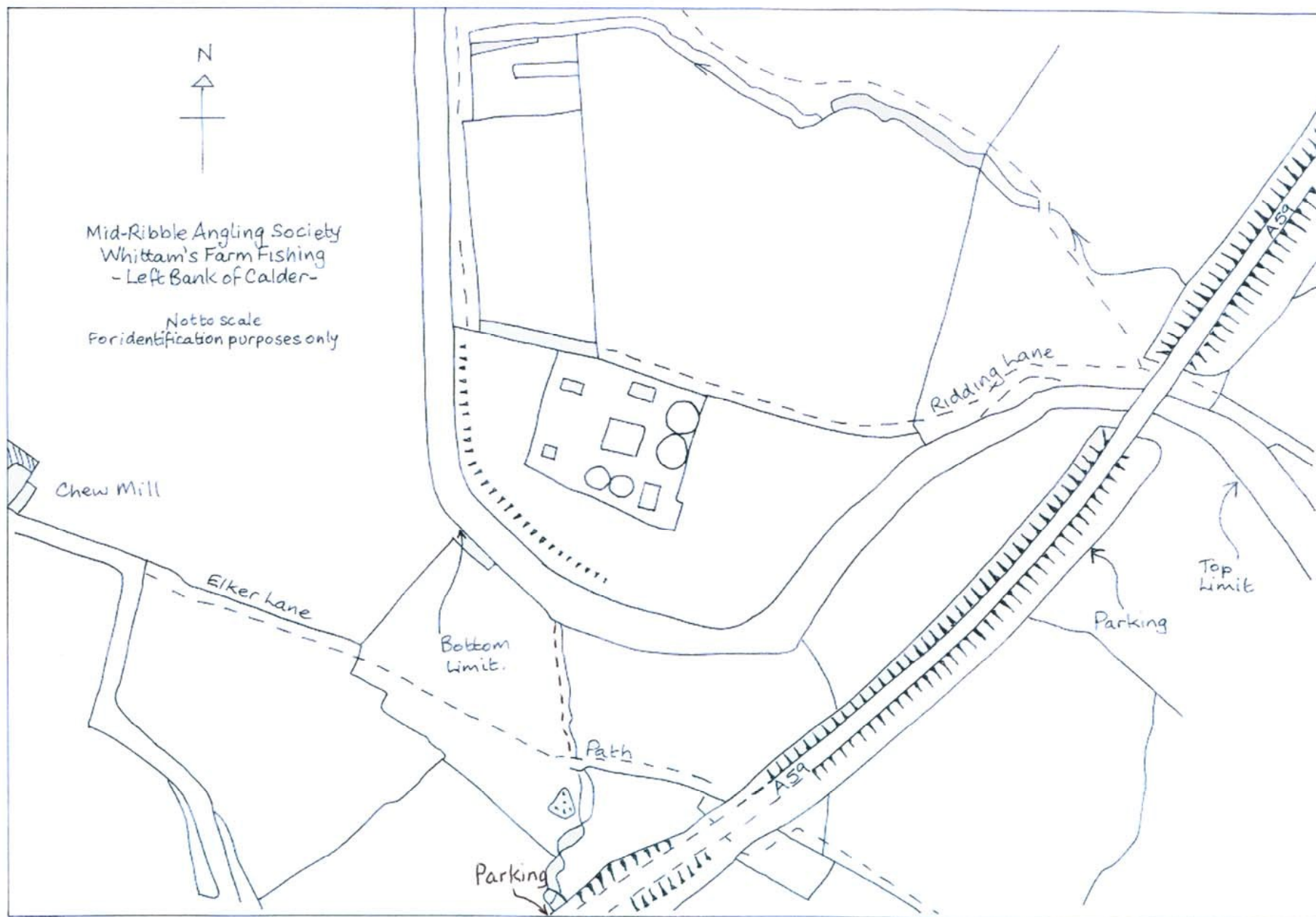
Long Preston, Nr. Settle





Notes:

River Calder
Whittam's Farm Beat
Whalley





Notes:

